Bellegrove

Mining & Reclamation



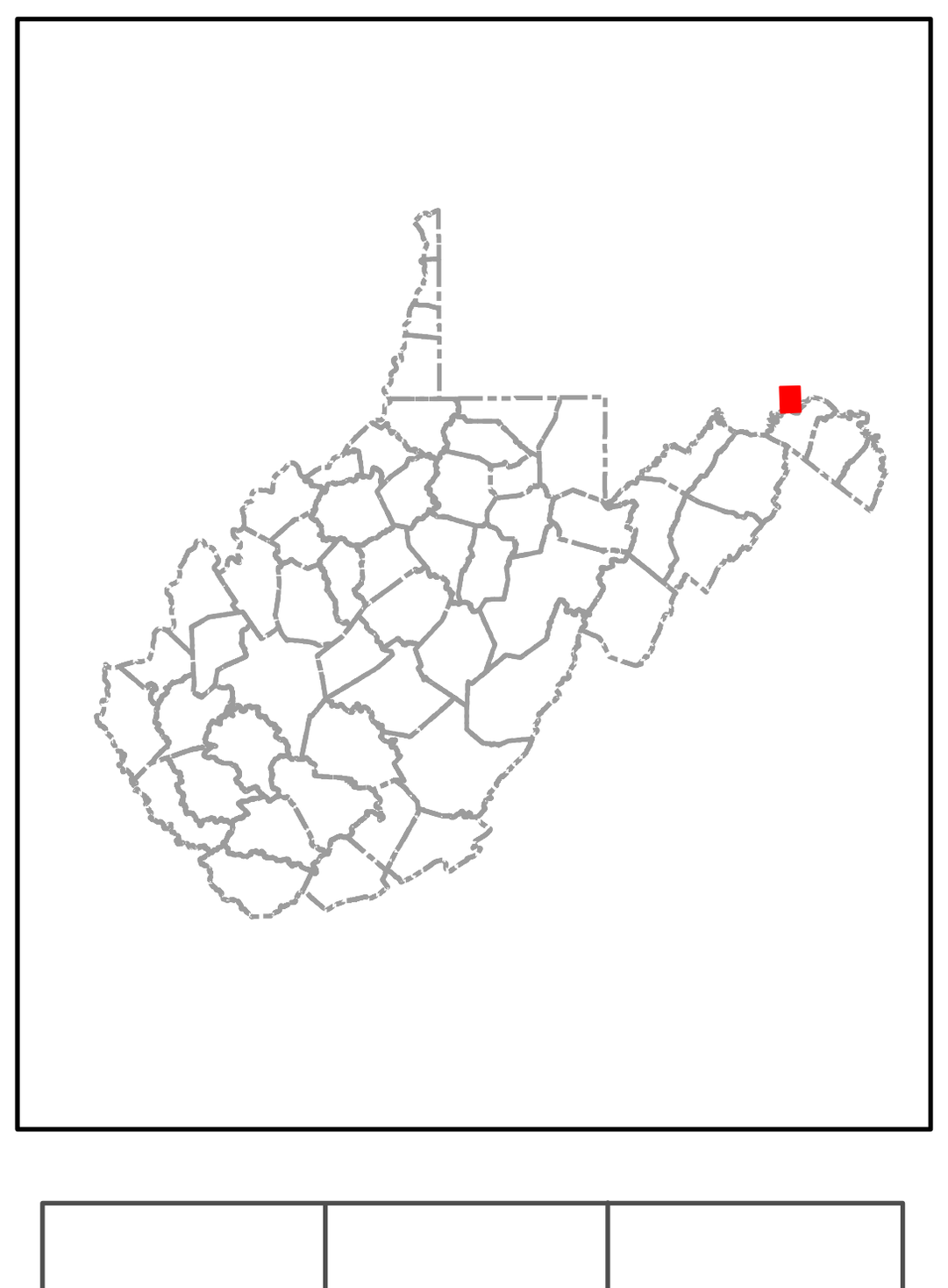

Chaneysville	Amaranth	Needmore
Artemas	**Bellegrove**	Hancock
Paw Paw	Great Cacapon	Stotlers Crossroads

Legend

Inspection Status

- NS-Not Started
- AM-Active, Moving Coal
- AQ-Active Quarry
- A1-Active, Moving Coal Possible
- A2-Active, Reclamation only
- A3-Active, Reclaimed
- A4-Active, No coal removed
- IA-Approved inactive Status
- P1-Phase 1 release (backfill/grading)
- PV-Phase1 release(60%revegetation or MR-1
- P2-Phase 2 release, revegetated
- RC-Reclaimed, but Chemical treatment of w
- Completely Released
- Revoked
- None Available

Spatial Reference
Name: NAD 1983 UTM Zone 17N
PCS: NAD 1983 UTM Zone 17N
GCS: GCS North American 1983
Datum: North American 1983
Projection: Transverse Mercator
Central Meridian: -81.0000
False Easting: 500,000.0000
False Northing: 0.0000
Scale Factor: 0.9996
Map Units: Meter

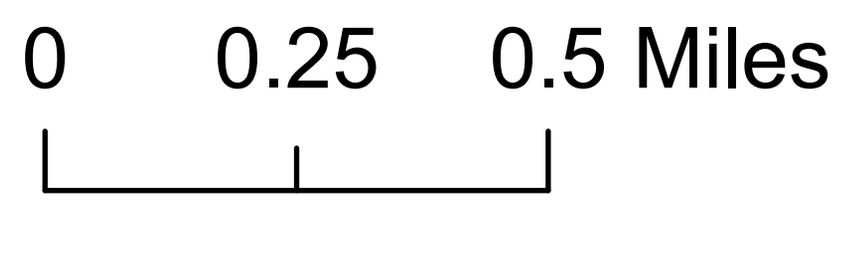

Date: 7/10/2022

N